

Coverage area of MADOCA-PPP ionospheric correction data

Update: 2024/12/2

The following figures show the current coverage area of MADOCA-PPP ionospheric correction data.

Areas where ionospheric correction data to be transmitted from QZS-6 (PRN200) and QZS-7 (PRN201) are shown in green and red, respectively.

The notation R●-A○ on the maps means that the Region ID is ● and the Area Number ○.

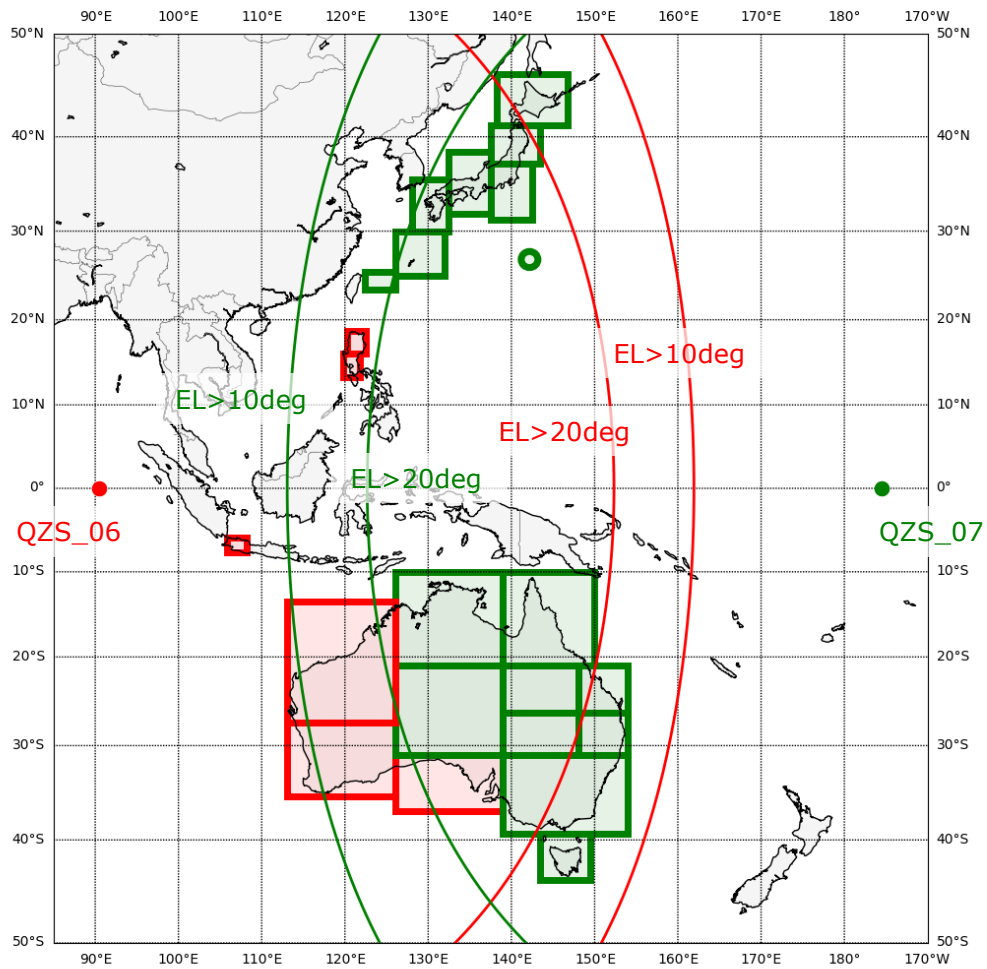


Figure 1 Overview

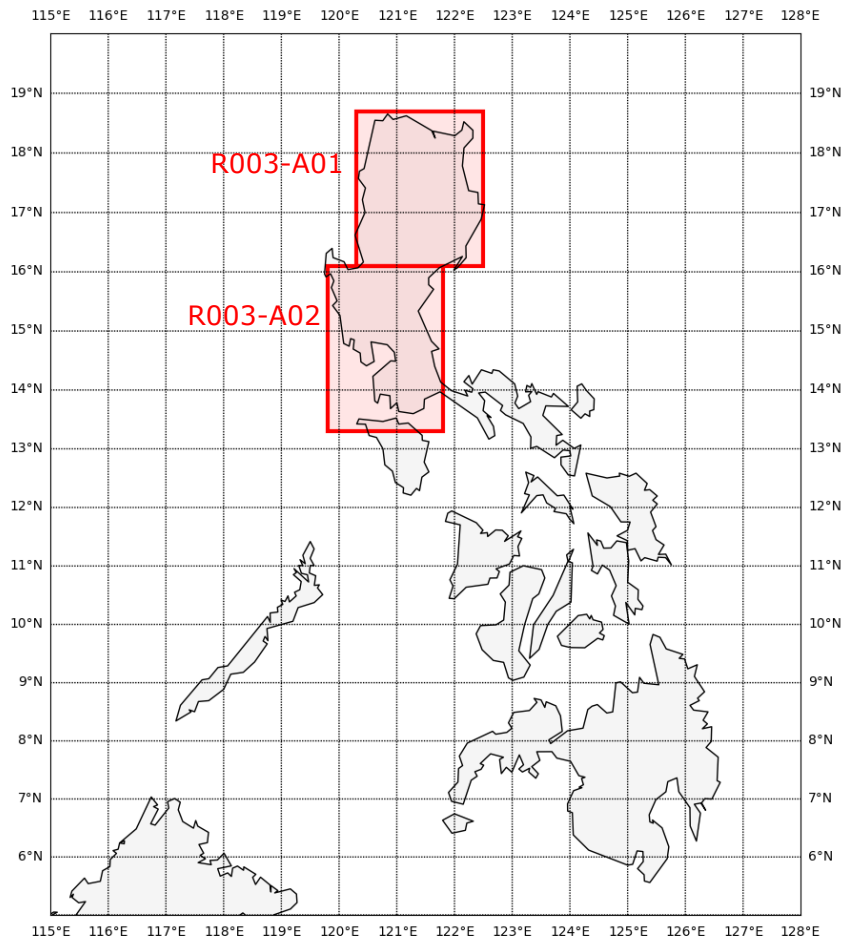


Figure 2 Enlarged view of the Philippines

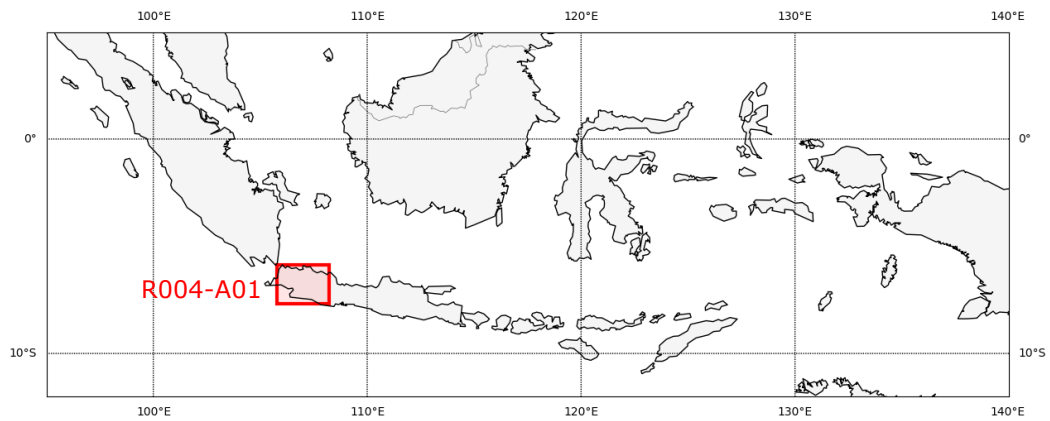


Figure 3 Enlarged view of Indonesia

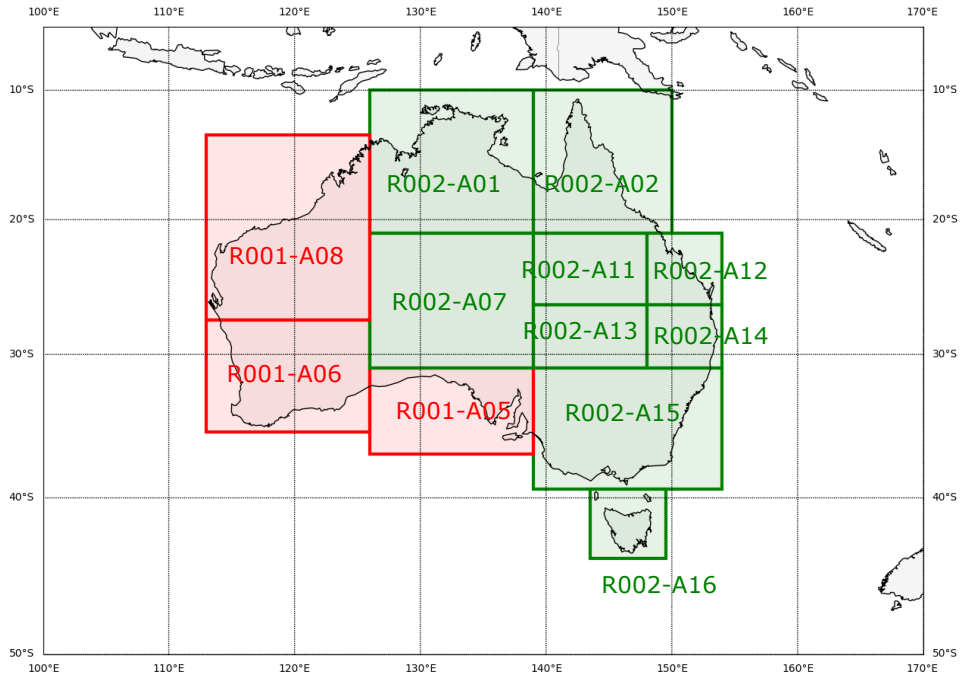


Figure 4 Enlarged view of Australia

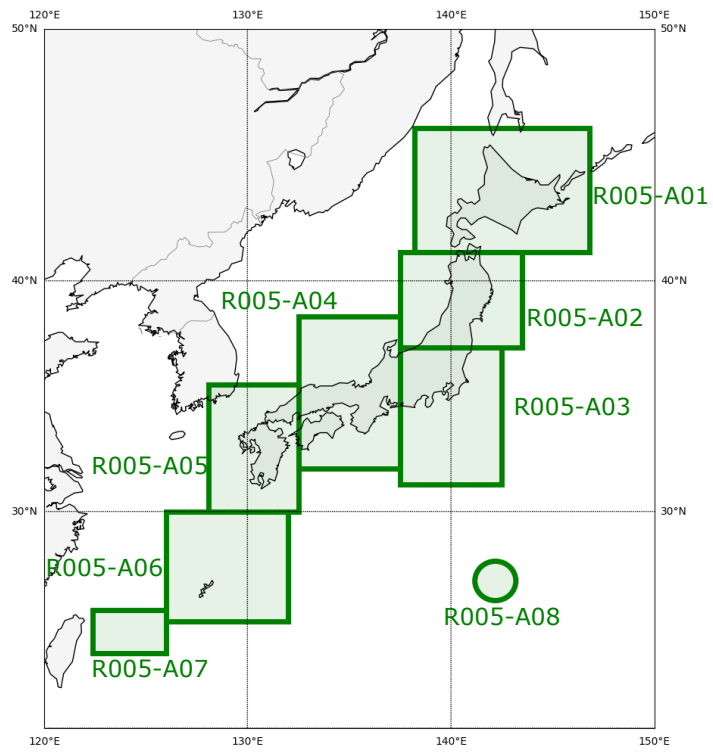


Figure 5 Enlarged view of Japan