

Coverage area of MADOCA-PPP ionospheric correction data

Update: 2024/7/1

The following figures show the current coverage area of MADOCA-PPP ionospheric correction data.

Areas where ionospheric correction data to be transmitted from QZS-6 (PRN200) and QZS-7 (PRN201) are shown in green and red, respectively.

The notation R●●●-A○○ on the maps means that the Region ID is ●●● and the Area Number ○○, respectively.

Please note that the data may not be delivered depending on the availability of source data from the local monitoring stations.

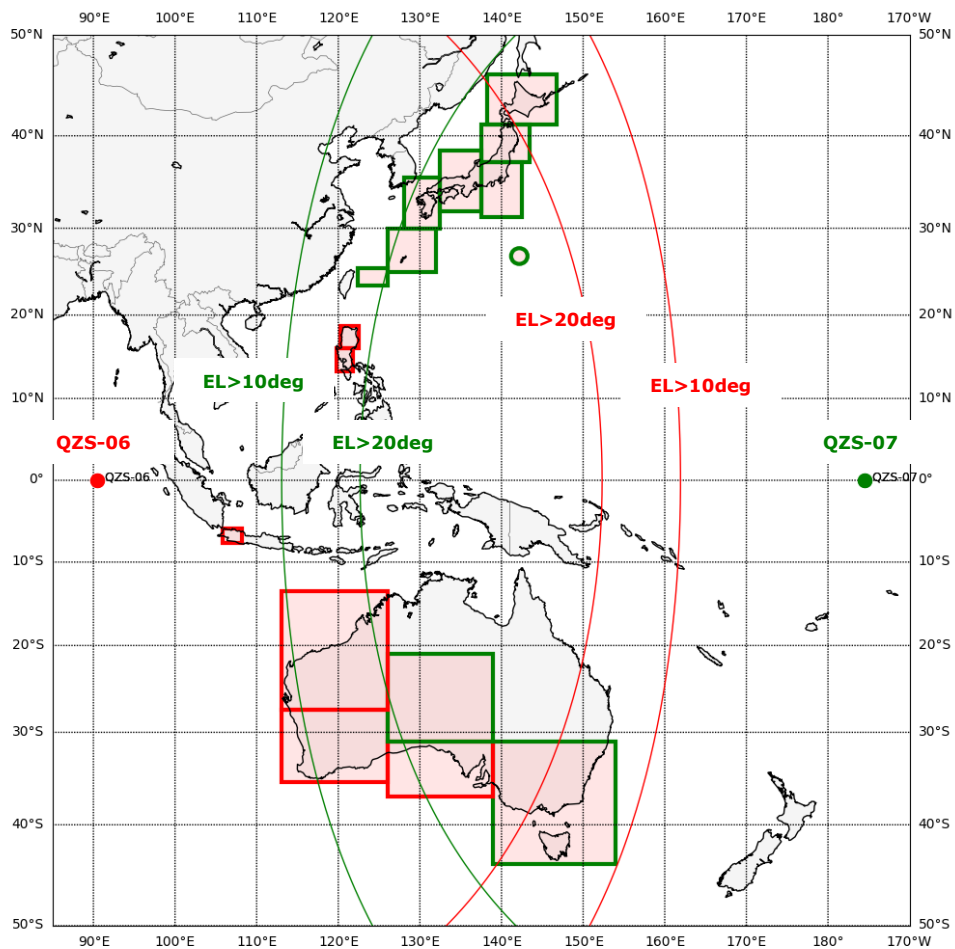


Figure 1 Overview

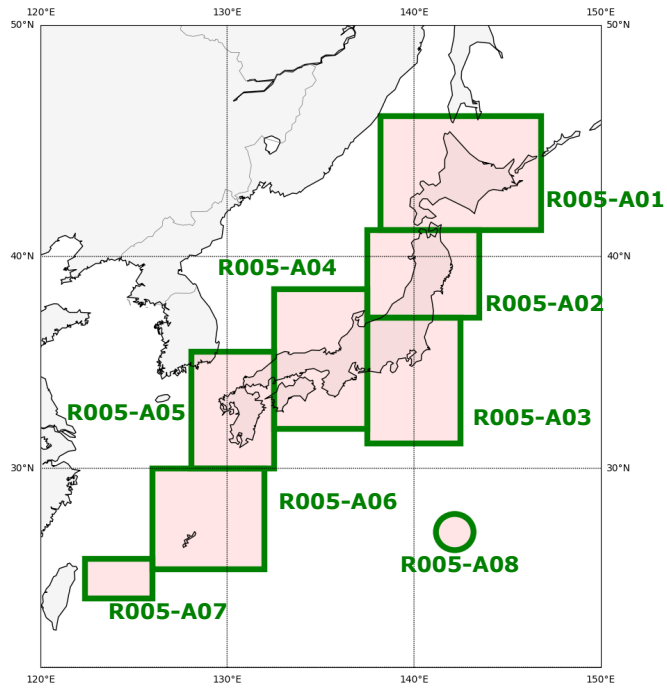


Figure 2 Enlarged view of Japan

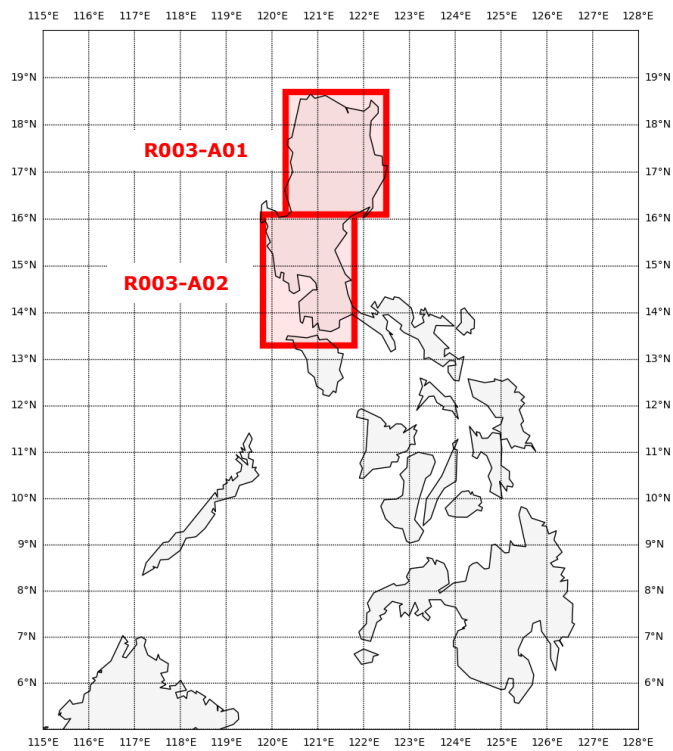


Figure 3 Enlarged view of the Philippines

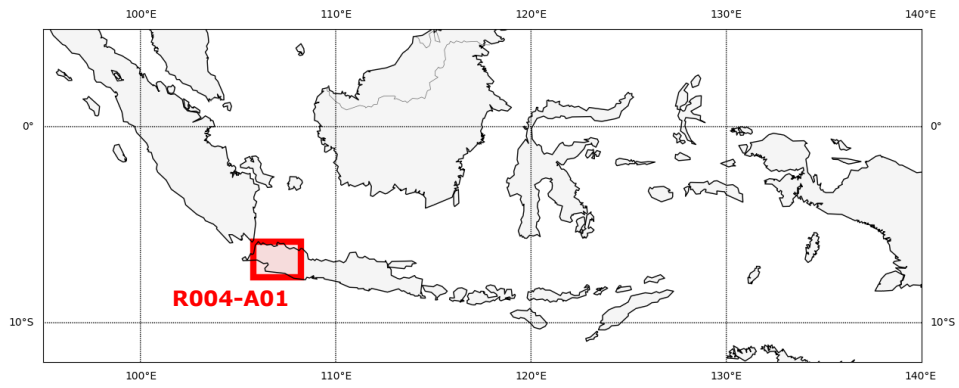


Figure 4 Enlarged view of Indonesia

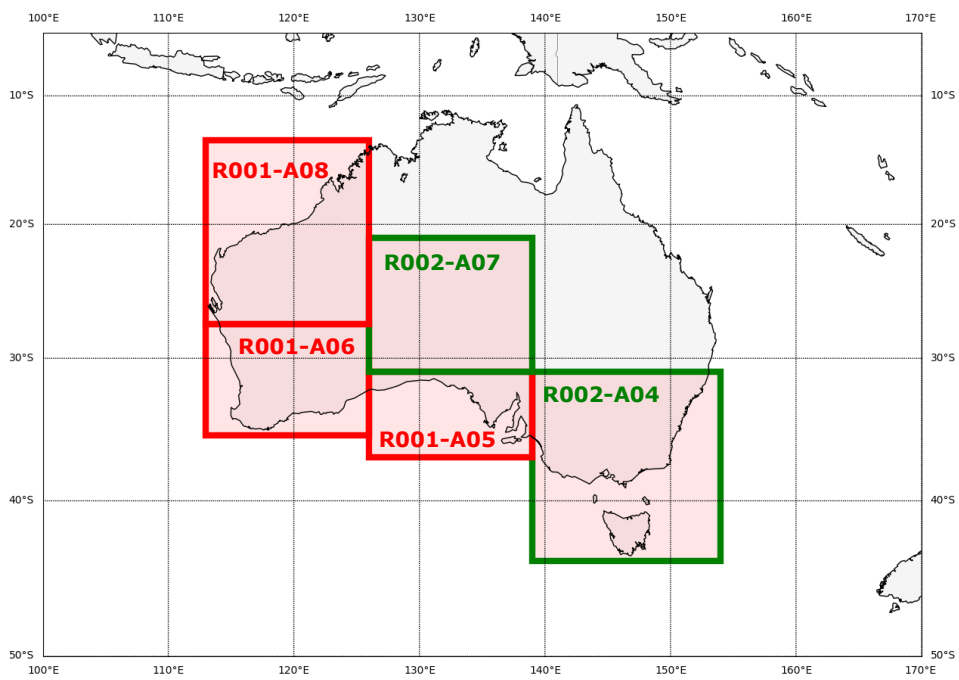


Figure 5 Enlarged view of Australia